

PROVIDENCE TO BOSTON

32 miles approx.

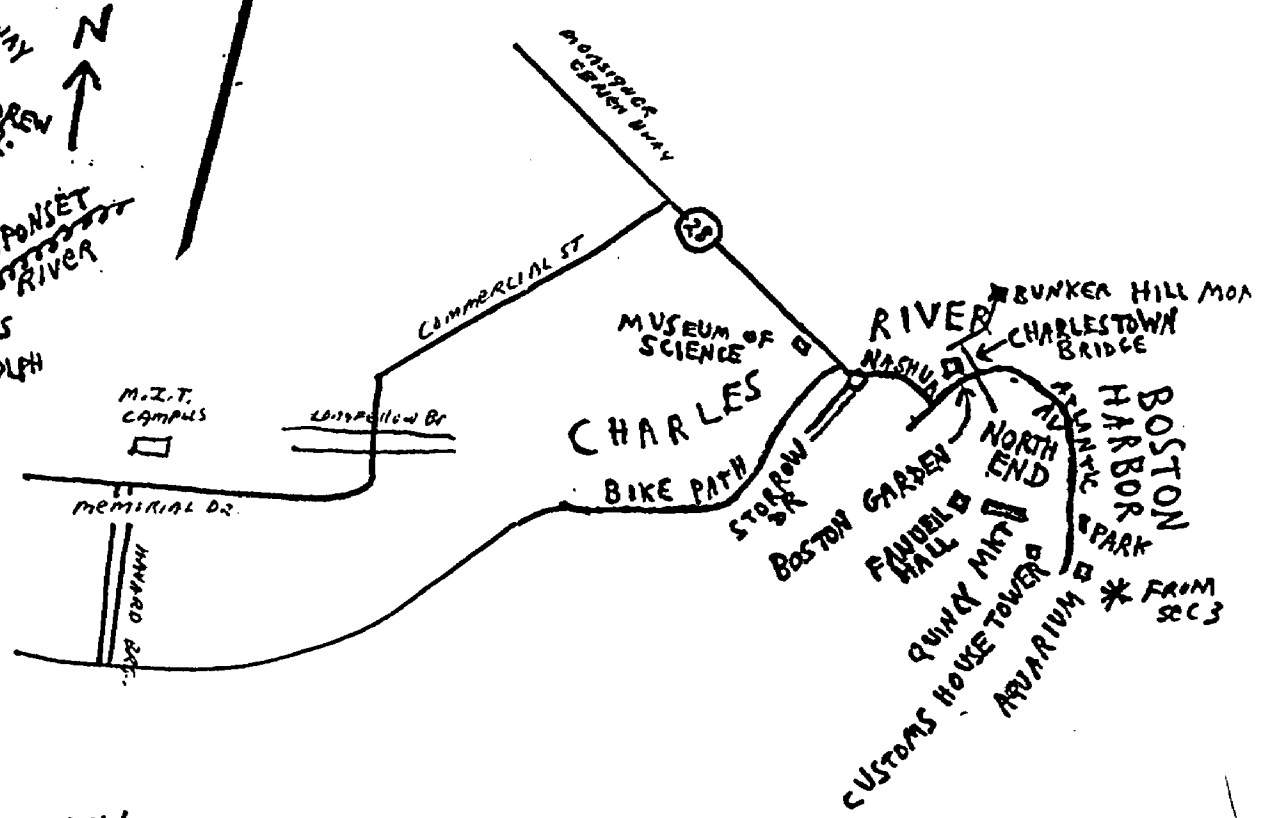
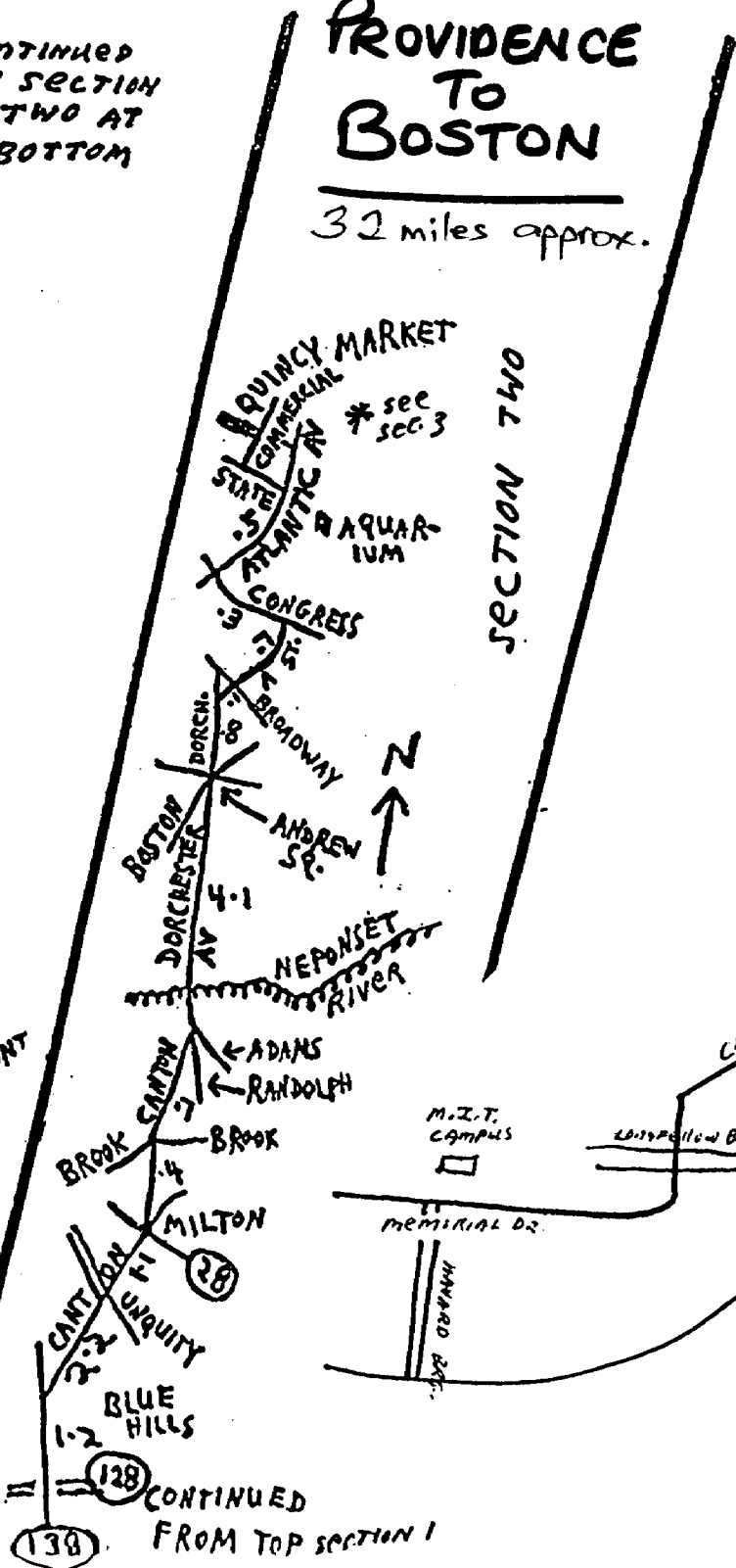
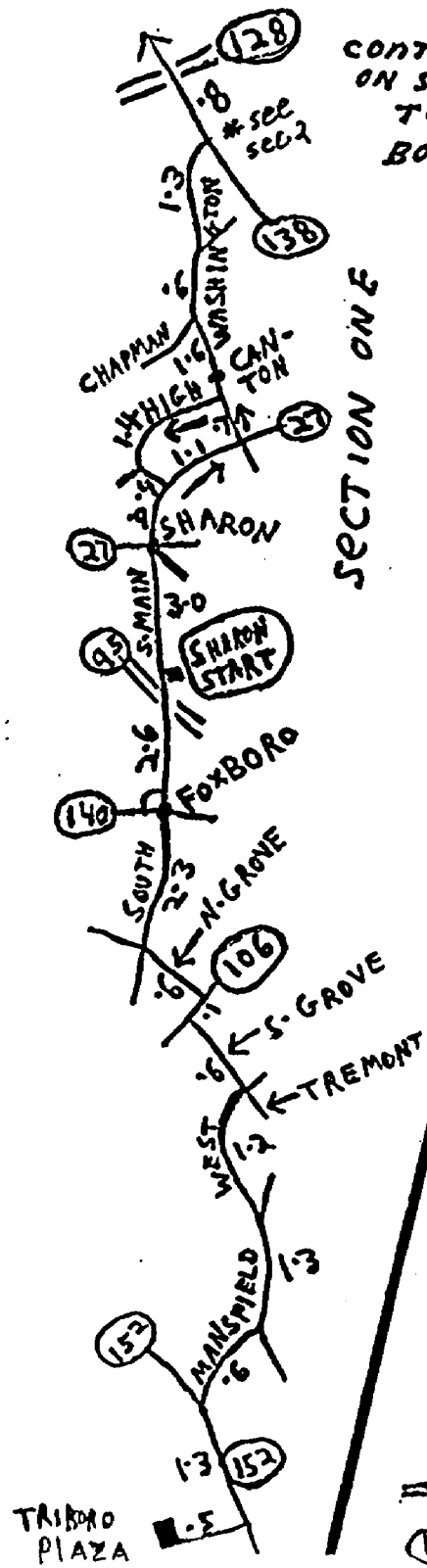
NARRAGANSETT BAY WHEELMEN # 132

1 of 2

please see reverse side for directions
from Providence to Rr. 152, @Triboro Plaza
in Attleboro, where mapping begins

INTERESTED IN JOINING THE NBW?
Send a stamped, self-addressed envelope to:
NBW, PO Box 41177, Providence, RI 02940
or
check our website: www.nbwclub.org
for an application

Helmets are required to
prevent serious head injuries.



BEGIN FROM IN FRONT OF CITY HALL , PROVIDENCE, R.I.

#132
2 of 2

1. Go down Kennedy Plaza (Fleet Bldg. on right)
2. Left at light. (Court House is on right)
3. Go by Post Office (on right)
4. Go straight at stop sign to RED LIGHT.
5. At light, go straight (Exchange St.) and take...
6. First right, go to end and take right
7. Continue straight and then go left onto South Main St.
8. Go $\frac{1}{4}$ mile where the road forks, take a right.
9. At top of the hill is UNIVERSITY HEIGHTS. You are now on NORTH MAIN ST. (AKA Rt. 1)
10. Follow Rt. 1 into Pawtucket.
11. Continue to Seekonk and into South Attleboro.
12. Continue on Rt. 1 north to North Attleboro.
13. Bear right onto Rt. 123.
- 14 At County St, take left to intersection of COUNTY, PLEASANT & Rt. 152.
15. Follow Rt. 152 and pick up Map section 1 at the bottom. Follow distances and street names from here.

I suggest that you have an automobile escort out of Providence and up through Rt. 152. Keep the group pretty much together or have rest stops enroute so everyone can meet.

RETURN VIA MBTA train