

Narragansett Bay Wheelmen

Ray Young's Ride #120

Greenville - Chepachet - Douglas

11, 18, 23, 33 & 54 Mile Rides

Page 1 of 2

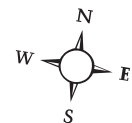


NBW

PO Box 56
Dartmouth, MA
02748

www.nbwclub.org

**Helmets are required
to prevent serious
head injuries**

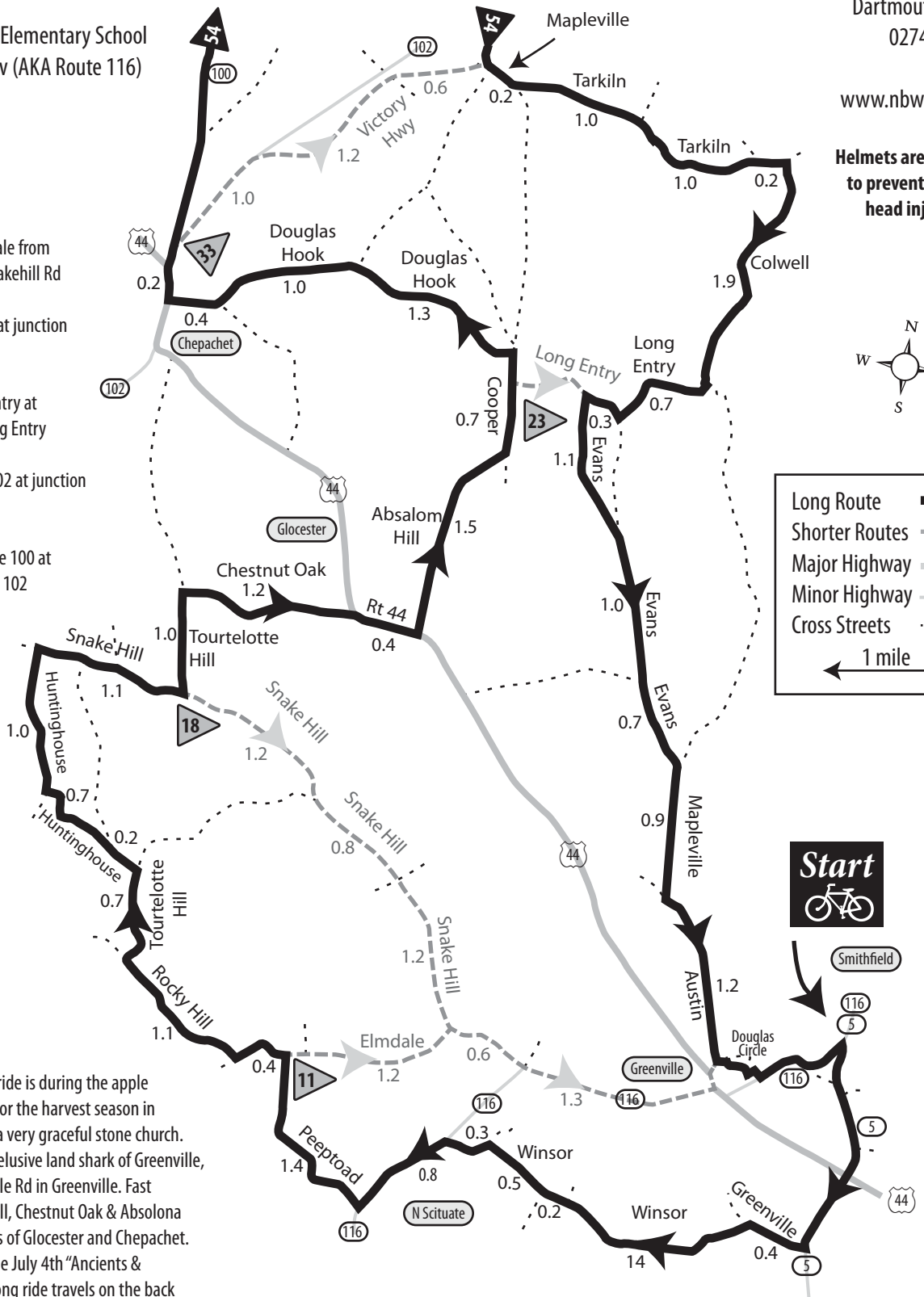


Start: Anna McCabe Elementary School
100 Pleasant View Av (AKA Route 116)
Smithfield, RI

54 mile route continued on page 2

Ride Options

- 11** Right onto Elmdale from Peeptoad, Right onto Snakehill Rd
- 18** Follow Snakehill at junction of Tortelotte & Snakehill
- 23** Right onto Log Entry at junction of Cooper & Long Entry
- 33** Right on Route 102 at junction of Routes 100 & 102
- 54** Continue on Route 100 at junction of Routes 100 & 102



Long Route	
Shorter Routes	
Major Highway	
Minor Highway	
Cross Streets	

1 mile



Scenic Notes:

The best time for this ride is during the apple blossom season in May, or the harvest season in October. Greenville has a very graceful stone church. Keep an eye out for the elusive land shark of Greenville, last spotted on Mapleville Rd in Greenville. Fast descents along Snake Hill, Chestnut Oak & Absolona bring you into the towns of Glocester and Chepachet. Chepachet is home of the July 4th "Ancients & Horribles" parade. The long ride travels on the back roads of Pascoag, Wallum Lake, Douglas and Harrisville.

Narragansett Bay Wheelmen

Ray Young's Ride #120

Greenville - Chepachet - Douglas
11, 18, 23, 33 & 54 Mile Rides

Page 2 of 2

Start: Anna McCabe Elementary School
100 Pleasant View Av (AKA Route 116)
Smithfield, RI

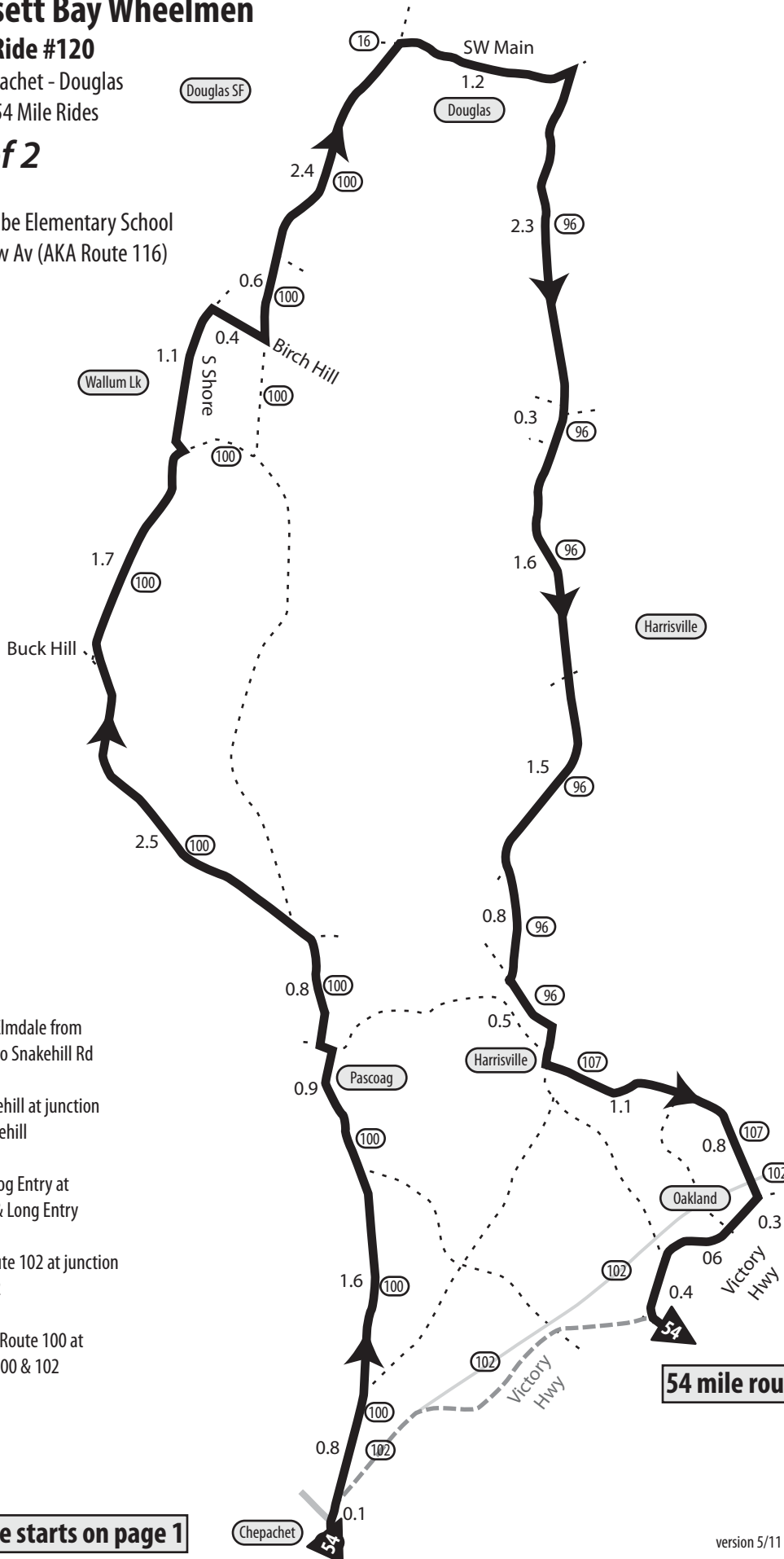


NBW

PO Box 56
Dartmouth, MA
02748

www.nbwclub.org

**Helmets are required
to prevent serious
head injuries**



Ride Options

- 11** Right onto Elmdale from Peeptoad, Right onto Snakehill Rd
- 18** Follow Snakehill at junction of Tortelotte & Snakehill
- 23** Right onto Log Entry at junction of Cooper & Long Entry
- 33** Right on Route 102 at junction of Routes 100 & 102
- 54** Continue on Route 100 at junction of Routes 100 & 102

54 mile route finishes on page 1

54 mile route starts on page 1